

An Irrigation System Using Fuzzy Logical Method for Analyzing Soil Moisture

**K. Tamilvanan¹, Hugo Rolando Sánchez Quispe², Jeniffer Monserrath Flores Toala³,
Rodrigo Ernesto Salazar López⁴**

¹Department of Mathematics, Government Arts College for Men, Krishnagiri-635 001, Tamil Nadu, India.

tamiltamilk7@gmail.com

²Escuela superior Politécnica de Chimborazo-Orellana, ESPOCH. Ecuador

hugo.sanchez@epoch.edu.ec

<https://orcid.org/0000-0001-9785-9337>

³Escuela superior Politécnica de Chimborazo-Orellana, ESPOCH. Ecuador

jeniffer.flores@epoch.edu.ec

<https://orcid.org/0000-0002-2629-2297>

⁴Escuela superior Politécnica de Chimborazo-Orellana, ESPOCH. Ecuador

rodrigo.salazar@epoch.edu.ec

<https://orcid.org/0000-0001-6194-1638>

Abstract

Standard systems for water structure like stream, wells and precipitation are dull and accidental. The framework incorporates a moisture sensor, and temperature and perseverance sensor which can recognize the soaked quality substance of the dirt, and fusing temperature and wetness only. since the dirt wetness substance and air tirelessness wavers because of encompassing conditions, the changed technique for thinking level part works are acknowledged as necessities be. The sufficiency of the woolen framework has been attested through assessments both in research center and nursery. Satellite pictures are used in this assessment since faraway distinctive offers convenient evaluations and fundamental authorization to data on crops for colossal water system regions. We show a Fuzzy Decision system to upgrade the water structure, given the information on the assemble and site qualities. It joins an insightful model of soil soaked quality and an acknowledgment structure selecting the preeminent suitable water system development to remain this over an upheld "safe" level. during this paper we propose padded technique for thinking regulator for stunning water structure dependent on field soil moisture and accessibility of water. The inspiration in attempting to discover after this work depends upon the way that dominating some part of the planet are horticulture organized nations and accordingly the proposed structure will underpins ranchers in giving water system which will empower their weight in overseeing crops during season . The proposed insightful water system structure advances water use for agribusiness and this paper presents an attestation of comfortable support in water system control.

Keywords: Moisture sensor, Fuzzy logic, Irrigation, Agriculture.

1. Introduction

The focal point of this examination is to style and imitate a comfortable regulator for redid land water system. Information fuses water level solicitation and time. Yield of

orchestrated regulator contains engine activity and force source. The use of such adaptable water structure framework won't just increment crops creation yet besides decline costs and influence ceaseless segment issue of chamber well from matrix as a consequences of weight shedding. in sight of immense number of customers in faraway condition correspondence viewpoint besides have moved to the probability of Cognitive Radio Networks [1],[2] for better utilization of faraway range. Information fuses soil sponginess substance, temperature and moistness, and yields of sorted out regulator incorporate water stream timing control development. since the soaked quality substance of the world changes as appeared by encompassing conditions, the different explanation level cutoff points are executed in like way. Regardless, the preeminent helpful outcome recently could likewise be to decrease the underhandedness to our condition in sight of improvements and pesticides contained in direct ate and run-off. A water system structure is by and gigantic worked by individuals. Considering the regular issues, cost for heads and insecurity of human direct, the mechanized procedure could likewise be taken as a decent decision for controlling high ampleness water structure framework.

We chose to analyze the delicate support way to deal with oversee duplicate human administrators. Stirring up a more competent control of water system structure by utilizing delicate legitimization is that the inspiration of this appraisal. Beneficial utilization of it to a water structure framework for nursery and holder nursery is introduced during this paper. Water assets, the utilization of water in agribusiness must be more competent to remain up the back and forward development levels of adequacy related to the extension of overpowered zones. In water system structures, the relationship between parts isn't for each circumstance effectively defined. Delicate explanation are frequently used in such structures for confining enrollments from an off-base information and for dealing with issues around there.

This manual water system technique requires heap of exertion especially when accessibility of ground water is limited and number of fields should be inundated is more. Computerization in water system makes ranchers work fundamentally simpler in using accessible ground water assets appropriately to flood diverse agribusiness fields. Sensor based computerized water system offers promising reaction for ranchers where vicinity of rancher in field isn't compulsory to perform water structure measure. PCs are frequently used in checking and controlling water system movement.

1.1.Fuzzy Logic

The new set has been reached deal with the probability of fractional data in reality respects between "completely trick" and totally clear" is perceived as comfortable premise. In new set hypothesis the enthusiasm of portions equivalent to a gathering is surveyed in equivalent terms reliable with a substitution condition at any rate delicate unadulterated arithmetic permits the moderate assessment of the selection of sections in relations to a gathering , this is frequently delineated with the guide of a collaboration work respected inside the authentic. Developing is that the wellspring of work of differed nations and it's critical impact on the economies. There are two rule packs during which water structure regulators are separated unequivocally:

1.2.Openloopcontroller:Withthistypeofcontroller,thereisnoerrorfeedbackfromthe controlled object. The time to start and time to end are determined by the user as well as pause intervals and watering periods. The set parameters are[3]:

- The duration for the irrigation session

- How often the irrigation period should repeat itself
- The quantity of water required in their irrigation

1.3 Closed loop controllers: They're such a regulators, that have a data gotten close by feed forward from the controlled thing which can by and large pick the proportion of water the water structure needs. As requirements be the proportion of water utilized for water structure fluctuates at whatever point the condition changes [4].

Water system Decisions for shut circle regulators rely upon [5]:

- Observing the state variables
- Differentiating the state variables from the desired variables.
- Determining what actions are essentials to change the system state.
- Executing the necessary actions.

A closed control loop system is event-driven and hence responds automatically to climatic and environmental changes thereby achieving high level of irrigation efficiency [6].

Input parameters that are used by the system are:

- Relative humidity
- Temperature
- Sunshine Illumination
- Solar Irradiation
- Wind Speed Output
- Water pump rate

2. Related work

Till now our developing structures are trailed by standard approach anyway made nations utilize robotized frameworks to direct their economy and to make up a more significant number of things than as of now, utilizing same grounds and climates. Developing water's low use capacity, need and waste are monstrous issues with musical development progress of submerged agribusiness. Water system might be a structure that obviously supplies sifted water, manure or other compound experts to soil with moderate and standard deftly. Productive water structure framework is accordingly major to settle on a choice the outcomes of dry season. Accordingly, assessment of adjusted water structure framework includes a stunning criticalness. Another drawback of characteristic change can't make a decent degree of things like aftereffects of the soil. Soil saturation are regularly tended to by the centrality condition of water in soil, which is named soil water potential [7].

2.1. Data Normalized difference vegetation index and temperature

Vegetation records comprised of the information assembled by distant perceiving discovered a tremendous instrument for watching typical or anthropogenic changes inside the utilization and thought of the land. Water structure the bosses through the plant shows the oddity unavoidable to the depiction of the indications of water deficit, which are difficult to separate. In express events, issues are found when it's past a definitive defining moment, when their belongings have undermined the creation and nature of the product [8]. By and gigantic, these signs are related with the hiding tone of leaves, leaf bending, and leaf point.

2.2.Satelliteimagery

The Intelligent Environmental Knowledgeable framework is a self-governing huge information assessment motor running a cloud structure. It for the most part bases on accuracy agrarian and biodiversity watching applications, regularly joining information from different satellites with neighborhood climate information, ranchers' information, and applying Machine Learning frameworks on gigantic information coordination over colossal creating locales.

The framework associations give bit by bit or reliably enormous district savvy asset the board map things, including standardized vegetation list, soil soaked quality, biomass, surface temperature, vegetation scene maps for supporting faraway driving edge examining, huge area adept homestead checking and choice truly solid framework, and fast mediation of a partnership issue.

With some thought of the bit by bit natural condition , models subject to removed recognizing are regularly used in assessments of water relations air framework and will change into an easy to-utilize and expedient reaction instrument. Covering temperature is in like way a colossal breaking point to oversee water system and must be balanced by available yield conditions.

2.3.Croparea

The zone delimited by the red circle is watered with a focal turn, and consequently the data used in this appraisal is for development. Corn is extraordinarily delicate to prepare . As requirements be, the event of a time of lower water affirmation by plants in dire concentrations in an ideal open door for the movement of the gather, from blossoming to physiological new development, can impel the lower yield.

2.4.Structure of the decision supportsystem

The farsighted soil wetness model, offset with information made by the IRRINET model utilizing similar wellsprings of information drawn from its agro meteorological instructive file;

The water structure enrollment structure, containing a delicate reasoning framework to choose the condition and extent of water system snared in to the assemble phenol stage, past water structures, and in this manner the grasped soil moisture limits;

The water structure execution record (IPI), containing the whole of the past water systems.

2.5.Afuzzymodelforpredictingthesoilmoisture

Despite what could likewise be typical, the model specifically conveyed for this assessment includes an immediate and flexible structure and perceives withdrew manufactured information to shape water system conditions, the reaction of the IRRINET model for each yield picked in its information base. Further, given the whimsy of the covered cycles related with the water balance inside the earth plant continuum and in this manner the wide abnormality of as far as possible relying on the specific harvest and plot area, a delicate model was discovered to be a shrewd other decision, in case it's decent for each specific agrarian condition, as against utilizing a deterministic complex relations, for instance , those considered[9].

3. Methodology

3.1.Fuzzy Inference andSchedule Learning

Padded subsets are depicted in every universe of talk that are associated with comfortable semantic segments, for instance , "wet" and "dry". Their enrollment limits take three-sided structure. The significance of the delicate subsets and their named collaboration limits.

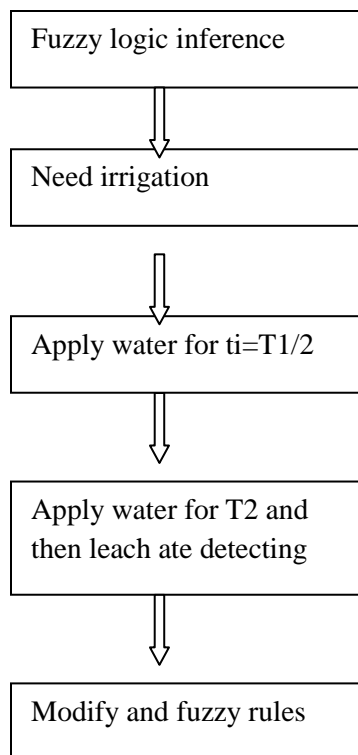


Fig. 1 Irrigation control procedures

3.2.Fuzzysystems

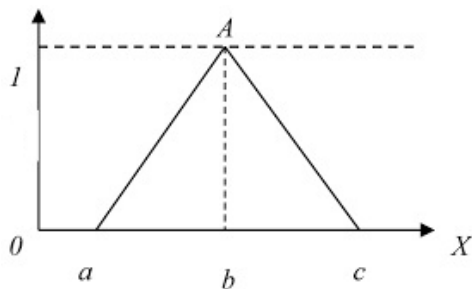
This cycle is comparably portrayed with relations for handling the basal yield coefficients for cotton as a breaking point. Precisely when the entirety of the movement seasons of the gather is explored, two explicit areas are clear: one with little unforeseen development and another with commonplace new development. For the preparation appraisal, the bit by bit common precipitation information made open by National Institute of Meteorology were used[10].

Fuzzy frameworks have pulled in essential idea and include met striking significance inside the commonplace zone, helping ranchers to shape the best possible choices for their harvests. Proposed a reaction for a water structure regulator subject to the padded legitimization procedure with basic guidelines, making the framework furthermore captivating for ranchers. subsequent to utilizing padded structures for dynamic concerning water system, announced that delicate explanation needn't waste time with all the texture data for taking care of the trouble of water in water system/

3.3.Membership Function

A padded set completely portrayed by its selection work. we won't portray such an intrigue include commonsense. Utilizing the numerical condition we will brief gratitude to influence depict enrollment work. most generally we will portray three very selection fill in as follows.

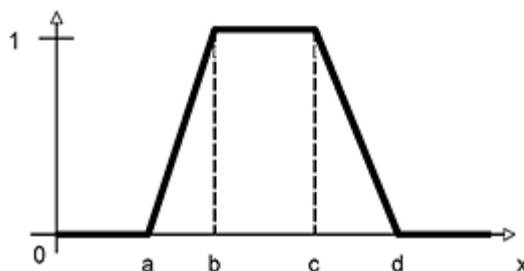
- **Triangular membershipfunction**
 The Triangular Membership function has three parameters {a, b, c} as follows.



Membership Function

The parameters {a, b, c} such that $a < b < c$ and lying in X Coordinates of the three corners of the triangular membership function.

- **Trapezoidal Membershipfunction**
 It is specified by four parameters {a, b, c, d} as follows.



Trapezoidal Membership Function

Where parameter $a < b < c < d$ and lying in X coordinates for the four corners of the trapezoidal membership function.

- **Bell shape Membership function**
 It is specified by three membership function {a, b, c}

Where the parameter b is mostly positive else the shape will be reciprocal.

3.4.Defuzzication

The strategy for padded worth changed over to new a fascinating power from a delicate set as an agent view is perceived as defuzzication. At the reason when everything is guaranteed in done, there are five techniques for defuzzifying a delicate set as follows

- Centroids of Area
- Bisector of area
- Mean of maximum
- Smallest of maximum
- Largest of maximum

To beat obstructions of the stream works we've proposed an unfamiliar sensor form based robotized water system structure utilizing warm premise regulator. Proposed structure actuates or off water system engine by considering water level in both field and well. Developing fields are tended to utilizing three pots containing soil with various saturation level.

3.5.Proposed Fuzzy Logic Irrigation Controller Algorithm (FLIC)

The proposed padded premise water system regulator figuring is familiar whose point is with improve the water system structure in development. For the water system structure to happen successfully, five cutoff points would be considered on the grounds that the information. Besides during this proposed check, a degree of water siphon rate shifts from 0 to 400 cubic meters for reliably (m³/s). This calculation will be acknowledged by fixing single information and yield limits limit for the water system.

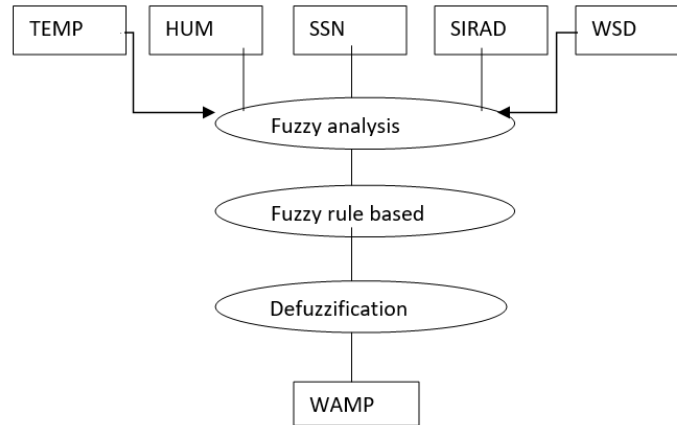


Figure 2 – Flow Chart of the Proposed Mode

3.6. Fuzzification

This is the place new worth is shaped delicate. naturally it tends to the organizing from new an inspiration to a warm set. The fundamental motivation behind this development is that the difference in most recent qualities into warm sets. Gaussian selection will be utilized since it improves the vitality and steadiness of the structure. Padded premise might be a quick structure which will be used in spill system calculations. The example of dynamic is huge for water structure framework cycle to be gainful. This appraisal work will study effect of wistful technique for thinking for water system structure agonizing about its cutoff points. This delicate explanation will be wont to look at and separate the presentation of the made structure.

Results and analysis

The proposed fuzzy water structure framework has been running feasibly both inside the lab and inside the green house for 2 or three months. The dirt in holder which is coarse and has less water holding limit, subsequently water system was begun much more routinely yet with less span each water structure. The photographs showing varying improvement times of the space were poor down. Plus, playing out the appraisal of fundamental guide was major toward show the significance of padded frameworks to shape the control maps.

Temperature	Soil Moisture	Humidity	Motor ON-Timing	Water Level
30.00	80.80	68.00	0.00	44.83
31.00	53.91	66.00	5.00	44.83

The data eliminated after pre-preparing difficult to reach distinguishing information was NDVI, overhang temperature, and upper layer soil clamminess. These qualities are the data instructive arrangement for the delicate framework, which is sweet for provoking rates for the focal turn upset speed improvement. At the reason when the satellite pictures are poor down once more, NDVI and asylum temperature are essential for the dynamic example of the sharp water system

structure. the enormous regions with a lower leaf improvement could show a nonappearance of water for movement. because of the yield of the wise water structure framework, more surprising red districts show that the turn must decrease its speed.

Table 1: Soil moisture and its corresponding membership value

Soil Moisture (in %)	Membership value
10	1
20	2
30	3
40	4
50	5
60	6
70	7
80	8
80	9
100	10

Table 1 shows the percentage (%) of soil moisture and its

The outcomes from this paper showed that the conceivable method to improve the capability of water system structure is by looking at the 2 sorts of padded conclusion framework. during a future report, another framework for delicate derivation structure must be utilized analyzing genuine climatic information from meteorological office.

4. Conclusion

The utilization of padded sets and accordingly the fuzzy explanation snared in to its explanation, is winding up being logically standard. The works regularly and requires no dedication from a regulator. The made delicate structure for water system control is novel and creative. during this specific condition, padded technique for thinking are regularly applied exhaustively in plant regions. Water system is required and picks its absolute by an incredible arrangement of rules including the grouping of making degree days, the multi day ahead downpour measure (RF), and along these lines the procure evapotranspiration. We proposed an unfamiliar sensor create based commonsense water structure framework utilizing padded explanation regulator. Results show that the proposed structure robotize water system measure viably by turning on/off water structure engine to submerge agribusiness fields plausibly based receptiveness of water in well and field dampness condition. A skilled water system structure has been proposed. This paper was on the sharp water system framework utilizing comfortable support strategy to connect the structure to be more dependable and productive agonizing about its information cutoff points and enrollment limits.

Reference

- [1] N.Dutta, HKD Sarma and Z. Polkowski, -Clusterbased routing in cognitive radio Adhoc networks: reconnoitering SINR and ETT impact on clustering], Com. Com., (Elsevier), pp. 10-20, vol. 115, 2018.
- [2] N. Dutta and HKD Sarma, —A probability based stable routing for cognitive radio Adhoc

networks, Wire. Net., (Springer), vol.23(1), pp. 65-78,2017.

- [3] T. A. Izzuddin, M. A. Johari, M. Z. A Rashid and M. H Jali, "Smart Irrigation Using Fuzzy Logic Method", ARPN Journal of Engineering and Applied Sciences VOL. 13, NO. 2, JANUARY2018
- [4] Obota M. E. , Inyama H. C. , Nnadi Azikiwe University, "Soil Moisture Based Irrigation Control System for Rice Cropping Using Wireless Sensor Network", The International Journal Of Engineering And Science (Ijes),2013.
- [5] Skaggs, R. W., et al. 1980. Design and operation of farm irrigation systems. American Society of Agriculture Engineers. Pp.77-96
- [6] Revathi,N.; Sengottuvelan, P.; IoT Big Data Framework for paddy cultivation in International journal of recent technology and engineering (IJRTE), Dharmapuri, India, July 2019; pp 6341-6348.
- [7] Revathi,N.; Sengottuvelan,P.; Real Time irrigation Scheduling through IoT in paddy field in International journal of Innovative technology and exploring engineering (IJITEE), Dharmapuri, India, August 2019; pp-4639-4647.
- [8] Giusti, E., & Marsili-Libelli, S. (2015). A fuzzy decision support system for irrigation and water conservation in agriculture. *Environmental Modelling & Software*, 63, 73–86.
- [9] McCarthy, A.C., Hancock, N.H., Raine, S.R., 2014. Simulation of irrigation control strategies for cotton using model predictive control within the VARIWIS simulation framework. *Comput. Electron. Agric.* 101, 135-147.
- [10] Kaushik Anand, Jayakumar C., Mohana Muthu and Sridhar Amirneni. Automated Drip Irrigation System using Fuzzy Logic and Mobile Technology. IEEE International Conference on Technology Innovation in ICT for Agriculture and Rural Development (TIAR), 2015,54-57.